





The... of... it


... ..

people as possible

... ..


to now...





















ASLAN, H., & KOCAMAN, H. (2018). GIS based bus stop optimisation for Sakarya Public Transportation System. *Sakarya University Journal of Science*, 1–1. <https://doi.org/10.16984/saufenbilder.394911>

Foda, M., & Osman, A. (2010). Using GIS for measuring transit stop accessibility considering actual pedestrian road network. *Journal of Public Transportation*, 13(4), 23–40. <https://doi.org/10.5038/2375-0901.13.4.2>

Thongdara, R., Samarakoon, L., Shrestha, R. P., & Ranamukhaarachchi, S. L. (2011). Using GIS and spatial statistics to target poverty and improve poverty alleviation programs: A case study in Northeast Thailand. *Applied Spatial Analysis and Policy*, 5(2), 157–182. <https://doi.org/10.1007/s12061-011-9066-8>